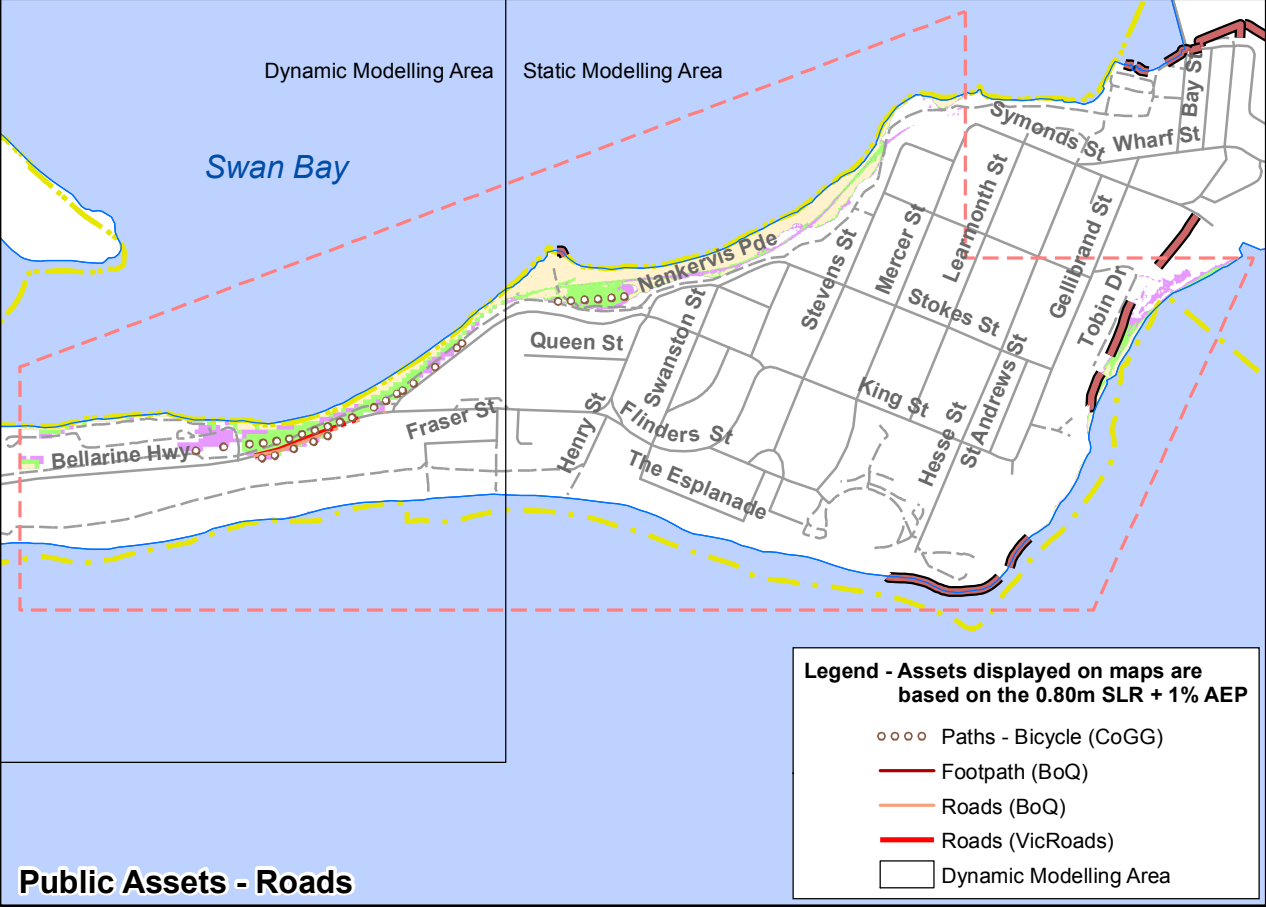
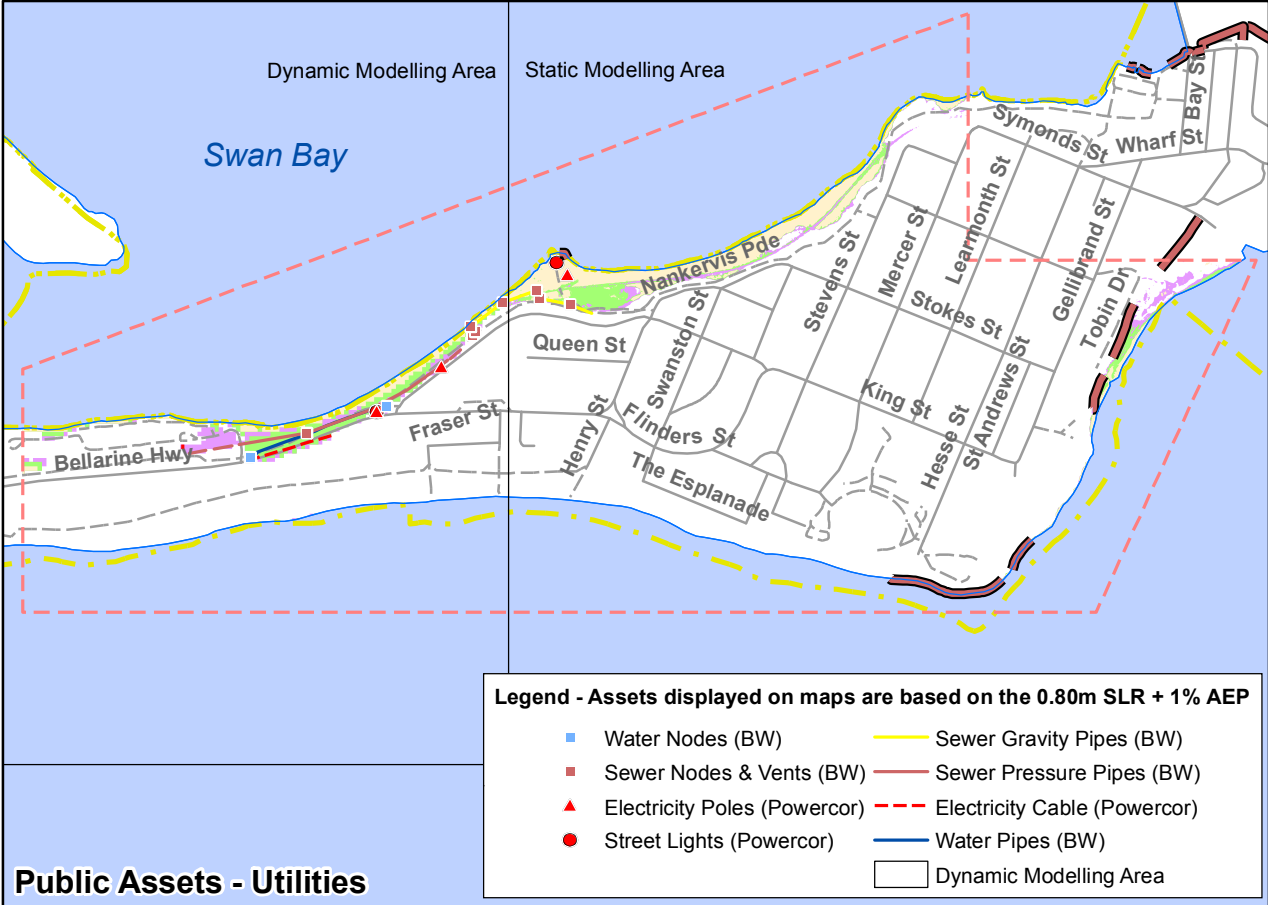


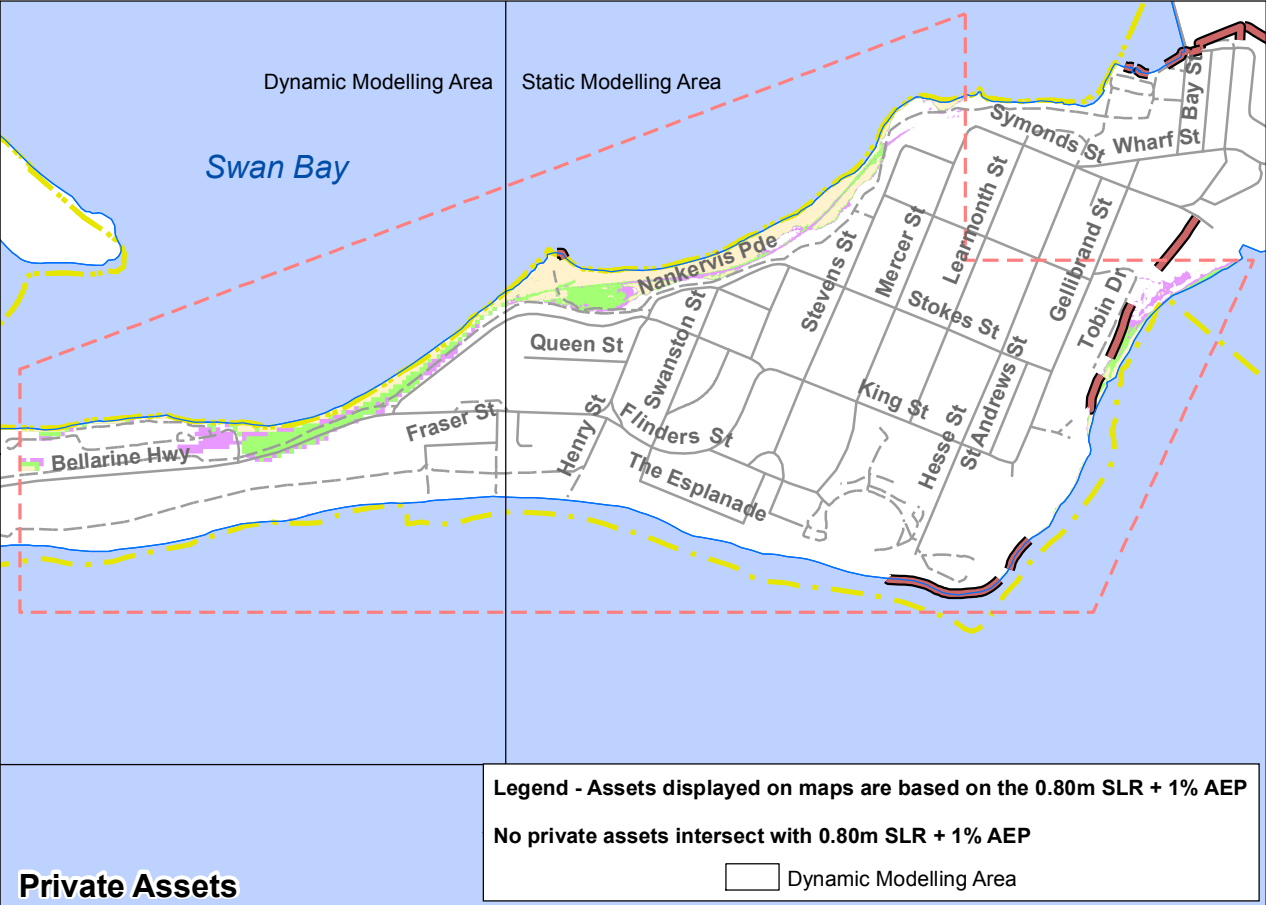
Public Assets - Drainage



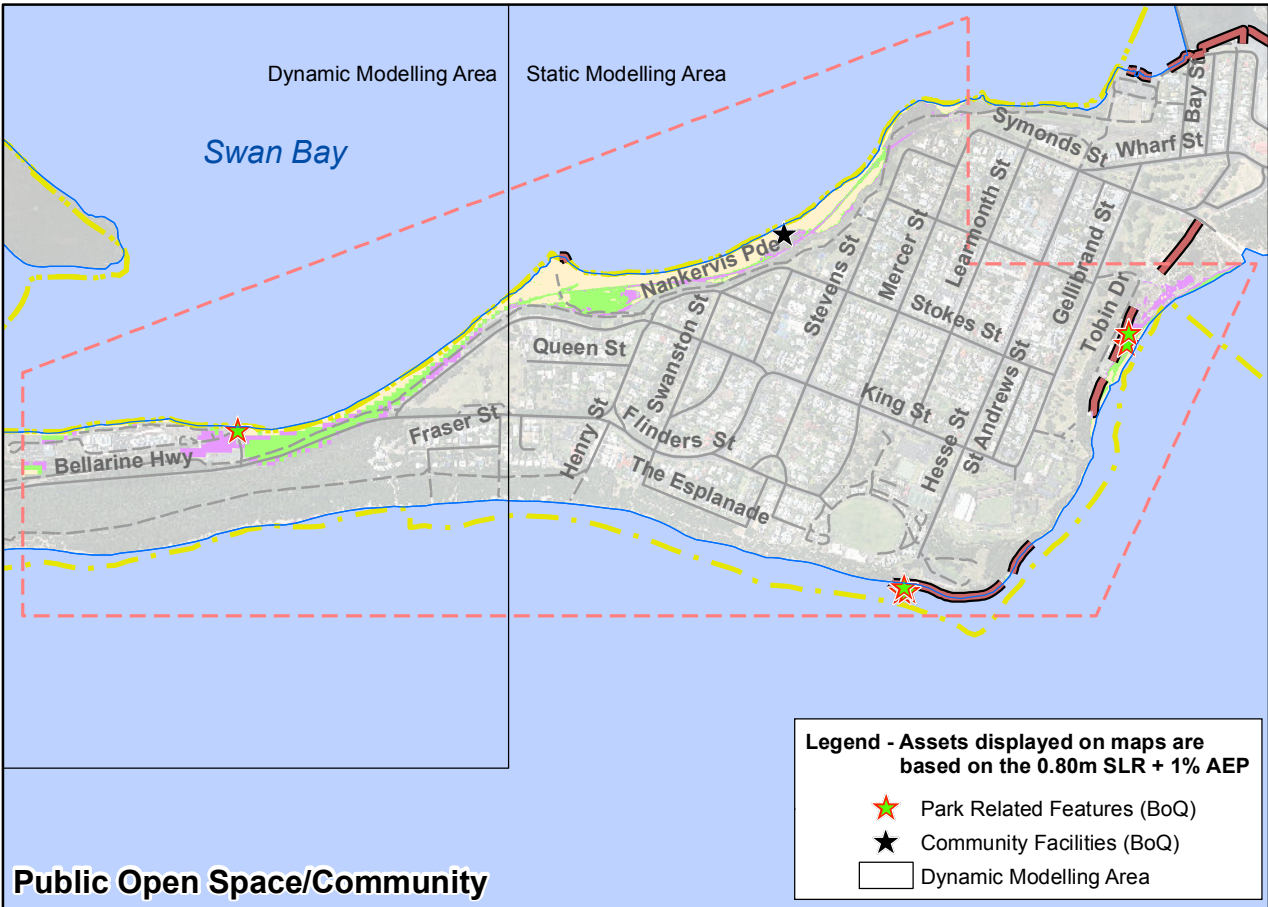
Public Assets - Roads



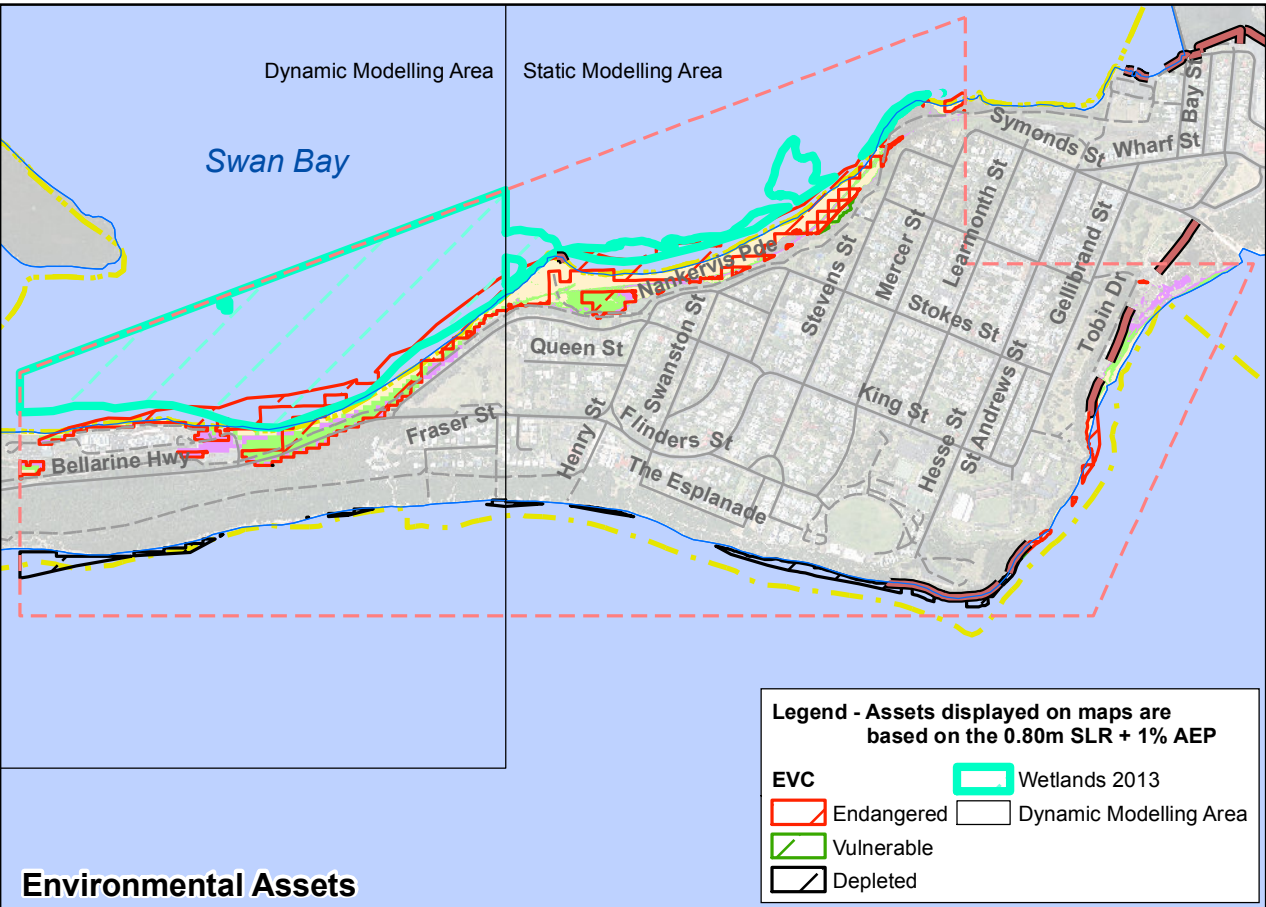
Public Assets - Utilities



Private Assets



Public Open Space/Community



Environmental Assets

Summary of Assets within The Narrows

Public Assets - Drainage

Assets located within 0.20m SLR +1% AEP:
Drainage Pipes (BoQ) - Length (m) = 36
Assets located within 0.50m SLR +1% AEP:
Drainage Pipes (BoQ) - Length (m) = 48
Assets located within 0.80m SLR +1% AEP:
Drainage Pipes (BoQ) - Length (m) = 50

Public Assets - Roads

Assets located within 0.20m SLR +1% AEP:
Paths - Bicycle (CoGG) - Length (m) = 32
Assets located within 0.50m SLR +1% AEP:
Footpath (BoQ) - Length (m) = 1
Paths - Bicycle (CoGG) - Length (m) = 650
Roads (BoQ) - Length (m) = 143
Roads (VicRoads) - Length (m) = 192
Assets located within 0.80m SLR +1% AEP:
Footpath (BoQ) - Length (m) = 3
Paths - Bicycle (CoGG) - Length (m) = 907
Roads (BoQ) - Length (m) = 195
Roads (VicRoads) - Length (m) = 230

Public Assets - Utilities

Assets located within 0.20m SLR +1% AEP:
Electricity Poles (Powercor) - Number = 1
Sewer Gravity Pipes (BW) - Length (m) = 158
Sewer Nodes (BW and BCCoM) - Number = 4
Street Lights (Powercor) - Number = 1
Assets located within 0.50m SLR +1% AEP:
Electricity Cable (Powercor) - Length (m) = 153
Electricity Poles (Powercor) - Number = 2
Sewer Gravity Pipes (BW) - Length (m) = 286
Sewer Nodes (BW and BCCoM) - Number = 5
Sewer Pressure Pipes (BW) - Length (m) = 391
Street Lights (Powercor) - Number = 2
Water Pipes (Barwon Water) - Length (m) = 291
Assets located within 0.80m SLR +1% AEP:
Electricity Cable (Powercor) - Length (m) = 189
Electricity Poles (Powercor) - Number = 3
Sewer Gravity Pipes (BW) - Length (m) = 342
Sewer Nodes (BW and BCCoM) - Number = 8
Sewer Pressure Pipes (BW) - Length (m) = 633
Street Lights (Powercor) - Number = 2
Water Nodes (Barwon Water) - Number = 3
Water Pipes (Barwon Water) - Length (m) = 350

Public Open Space and Community Assets

Assets located within 0.20m SLR +1% AEP:
Community Facilities (BoQ) - Number = 1
Park Related Features (BoQ) - Number = 3
Assets located within 0.50m SLR +1% AEP:
Community Facilities (BoQ) - Number = 1
Park Related Features (BoQ) - Number = 6
Assets located within 0.80m SLR +1% AEP:
Community Facilities (BoQ) - Number = 1
Park Related Features (BoQ) - Number = 6

Environmental Assets

Assets located within 0.20m SLR +1% AEP:
EVC Count Area - Number = 17
EVC Count Area (ha) = 12.01
Wetland Area (ha) = 32.02
Assets located within 0.50m SLR +1% AEP:
EVC Count Area - Number = 19
EVC Count Area (ha) = 14.37
Wetland Area (ha) = 32.07
Assets located within 0.80m SLR +1% AEP:
EVC Count Area - Number = 21
EVC Count Area (ha) = 15.74
Wetland Area (ha) = 32.11

Breakdown by EVC:

Located within 0.20m SLR +1% AEP:
EVC Count Area (ha)
1 4 1.48
3 3 0.08
858 10 10.44

Located within 0.50m SLR +1% AEP:
EVC Count Area (ha)
1 4 1.76
3 3 0.10
858 12 12.51

Located within 0.80m SLR +1% AEP:
EVC Count Area (ha)
1 4 2.1
3 3 0.13
858 12 13.50

The Narrows Total Area = 136.52 ha

Glossary

ABR - Australian Business Register
AEP - Annual Exceedence Probability (1% AEP correlates to a 1 in 100 year event)
BoQ - Borough of Queenscliffe
BW - Barwon Water
CoGG - City of Greater Geelong
EVC - Ecological Vegetation Classes
LCHA - Local Coastal Hazard Assessment
LGA - Local Government Area
SLR - Sea Level Rise